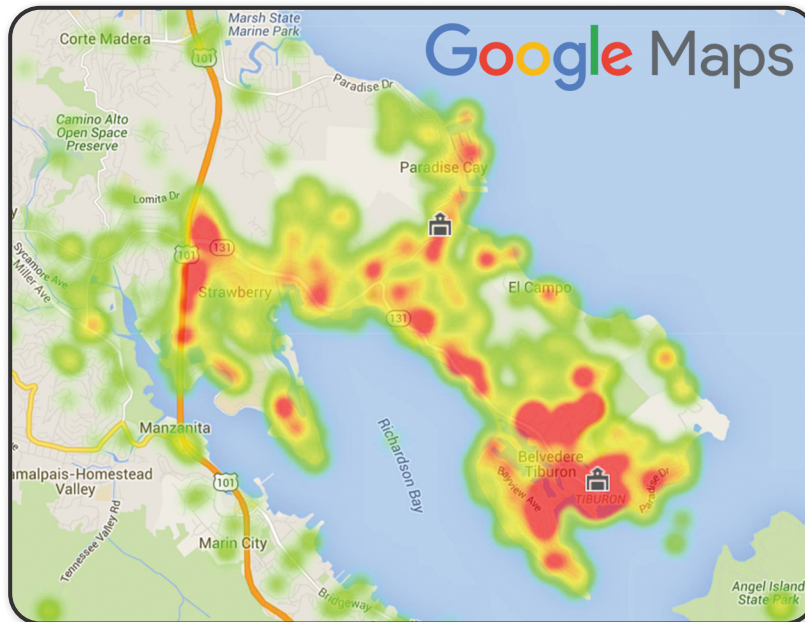










**EMERGENCY
REPORTING®**

The Most Trusted Fire & EMS Records Management Solution

Thousands of Users are Already On Board with **Google** Maps Integration



Heat Map View

-  Map Incidents, Hydrants and Occupancies by Type
-  Use Advanced Filtering to Pinpoint Incidents Categorically
-  View Color-Coded Hydrants by GPM Volume Per NFPA 291
-  View Color-Coded Occupancies by Hazard Score (with VISION™ Packages Only)
-  View Locations Using High-Res Satellite Imagery from Google Maps
-  Overlay Station Location with Incident Data



Get the Free Trial

www.emergencyreporting.com/get-a-free-trial/

www.emergencyreporting.com

1.844.752.6066 opt. 2